


7. 發展項目的鳥瞰照片 AERIAL PHOTOGRAPH OF THE DEVELOPMENT



香港特別行政區政府地政總署測繪處 © 版權所有，未經許可，不得複製。
Survey and Mapping Office, Lands Department, The Government of HKSAR © Copyright reserved - reproduction by permission only.


摘錄自地政總署測繪處於2020年12月1日在6,900呎飛行高度拍攝之鳥瞰照片，編號為E109979C。
Adopted from part of the aerial photograph taken by the Survey and Mapping Office of the Lands Department at a flying height of 6,900 feet, Photo No. E109979C, dated 1st December 2020.

備註：因技術原因，此鳥瞰照片所顯示的範圍超過《一手住宅物業銷售條例》所規定的範圍。
Note: Due to technical reasons, this aerial photograph has shown more than the area required under the Residential Properties (First-hand Sales) Ordinance.

 發展項目的位置
Location of the development

鳥瞰照片並不覆蓋本空白範圍
This blank area falls outside the coverage of the aerial photograph


7. 發展項目的鳥瞰照片 AERIAL PHOTOGRAPH OF THE DEVELOPMENT



香港特別行政區政府地政總署測繪處 © 版權所有，未經許可，不得複製。
Survey and Mapping Office, Lands Department, The Government of HKSAR © Copyright reserved - reproduction by permission only.

摘錄自地政總署測繪處於2020年12月1日在6,900呎飛行高度拍攝之鳥瞰照片，編號為E109980C。
Adopted from part of the aerial photograph taken by the Survey and Mapping Office of the Lands Department at a flying height of 6,900 feet, Photo No. E109980C, dated 1st December 2020.

備註：因技術原因，此鳥瞰照片所顯示的範圍超過《一手住宅物業銷售條例》所規定的範圍。
Note: Due to technical reasons, this aerial photograph has shown more than the area required under the Residential Properties (First-hand Sales) Ordinance.

 發展項目的位置
Location of the development

鳥瞰照片並不覆蓋本空白範圍
This blank area falls outside the coverage of the aerial photograph